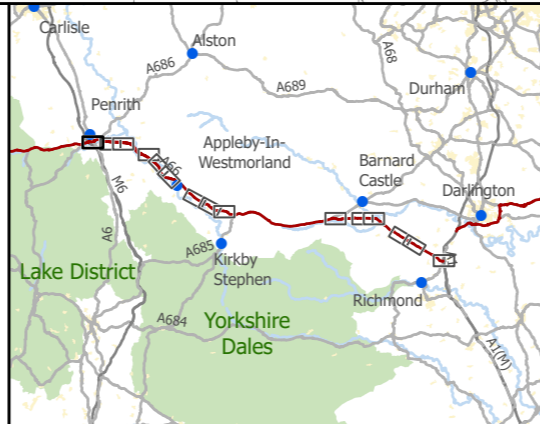


- Existing A66
- Order Limits
- Areas Identified for Pre-construction Reptile Survey
- Reptile Habitat Suitability
- Exceptional Value
- Good Value
- Poor Value
- No Value



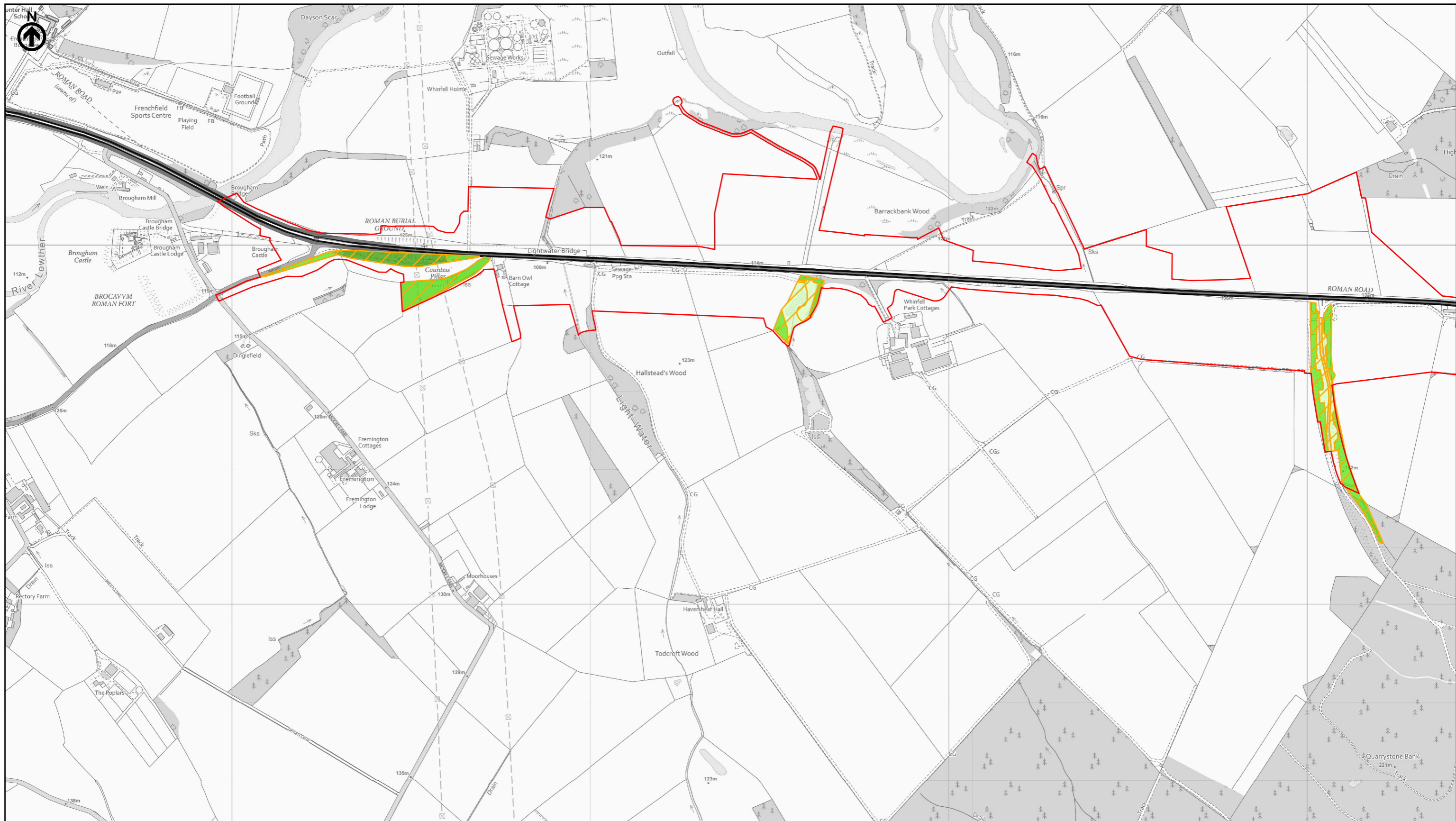
**national highways**  
3 Piccadilly Place  
Manchester  
M1 3BN

P02	First Issue				
	EREI	LHAN	AHAL	AMIT	KWHA
	29/03/22	04/04/22	13/04/22	14/04/22	14/04/22
Revision	Created	Checked	Reviewed	Approved	Authorised

Scale @ A3: 1:10,000 | Project Ref No HE565627 | Stage: Stage 3  
© Crown copyright and database rights (2022). All rights reserved. OS 100030649.  
Contains public sector information licensed under the Open Government Licence v3.0.

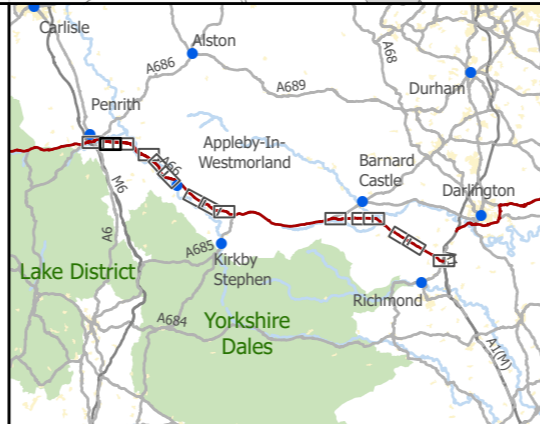
Project Name <b>A66 Northern Trans-Pennine Project</b>			
Map Title <b>Figure 6.5</b>			
Reptile Habitat Suitability Survey			
Scheme: 0102, M6 Junction 40 to Kemplay Bank			
Sheet 1 of 15			
Map Number	Project	Originator	Volume
HE565627	-	AMY	-
S00	-	MP	-
Location	Type	Role	Number
S4	FIT FOR STAGE APPROVAL		P02






— Existing A66  
 — Order Limits  
 — Areas Identified for Pre-construction Reptile Survey

**Reptile Habitat Suitability**  
 ■ Exceptional Value  
 ■ Good Value  
 ■ Poor Value  
 ■ No Value




 3 Piccadilly Place  
 Manchester  
 M1 3BN

P02	First Issue				
	EREI	LHAN	AHAL	AMIT	KWHA
	29/03/22	04/04/22	13/04/22	14/04/22	14/04/22
Revision	Created	Checked	Reviewed	Approved	Authorised

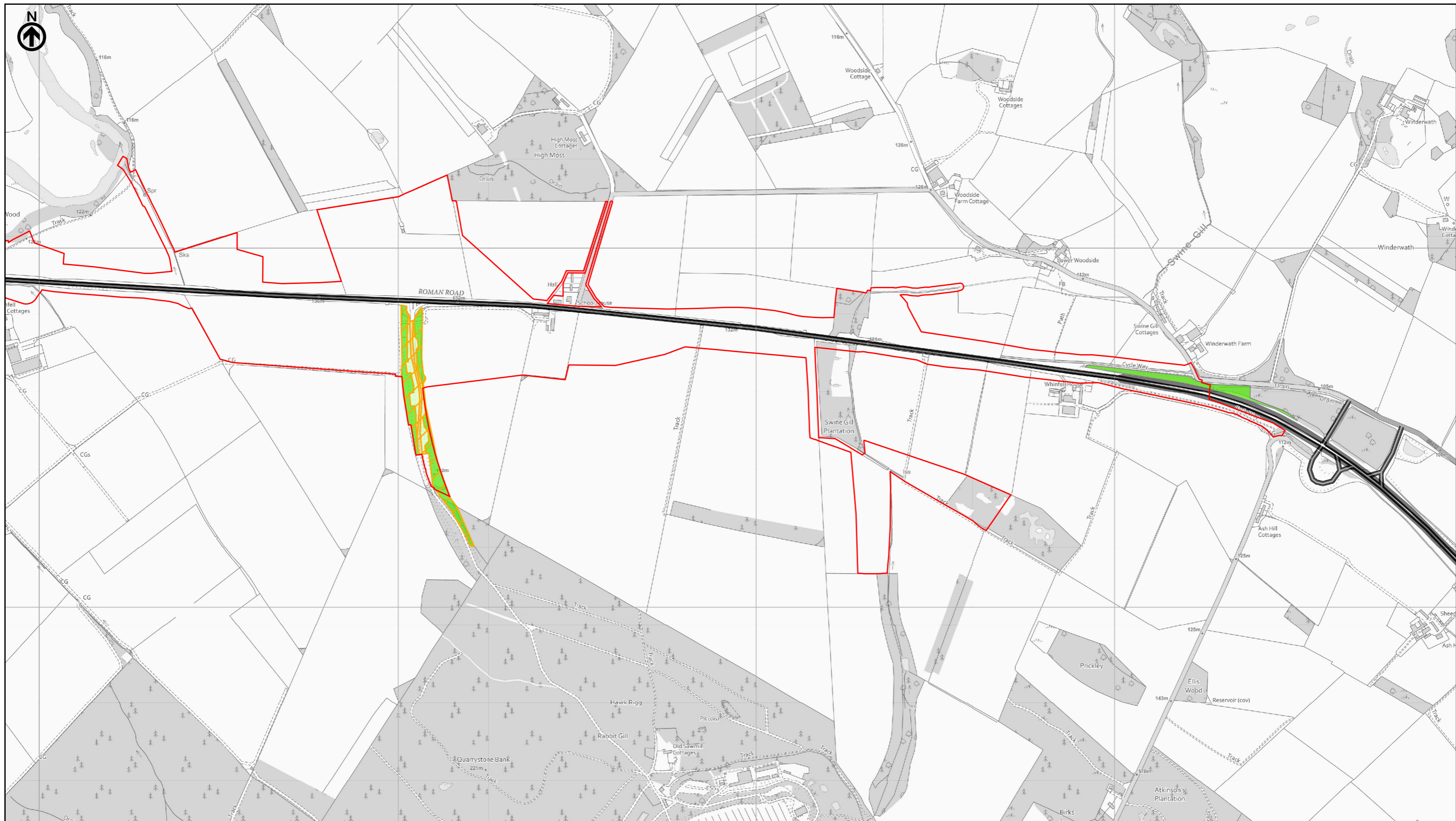
Scale @ A3: 1:10,000 | Project Ref No HE565627 | Stage: Stage 3  
 © Crown copyright and database rights (2022). All rights reserved. OS 100030649.  
 Contains public sector information licensed under the Open Government Licence v3.0.

Project Name  
**A66 Northern Trans-Pennine Project**

Map Title  
**Figure 6.5**  
**Reptile Habitat Suitability Survey**  
 Scheme: 03, Penrith to Temple Sowerby  
 Sheet 2 of 15

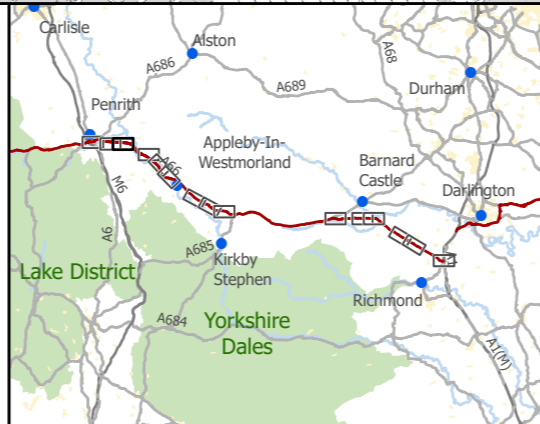
Map Number	Project	Originator	Volume
HE565627	-	AMY	- EBD
S00	-	MP	- LB - 003222
Location	Type	Role	Number
S4	FIT FOR STAGE APPROVAL		P02





— Existing A66  
 — Order Limits  
 — Areas Identified for Pre-construction Reptile Survey

**Reptile Habitat Suitability**  
 ■ Exceptional Value  
 ■ Good Value  
 ■ Poor Value  
 ■ No Value



3 Piccadilly Place  
 Manchester  
 M1 3BN

P02	First Issue				
	EREI	LHAN	AHAL	AMIT	KWHA
	29/03/22	04/04/22	13/04/22	14/04/22	14/04/22
Revision	Created	Checked	Reviewed	Approved	Authorised

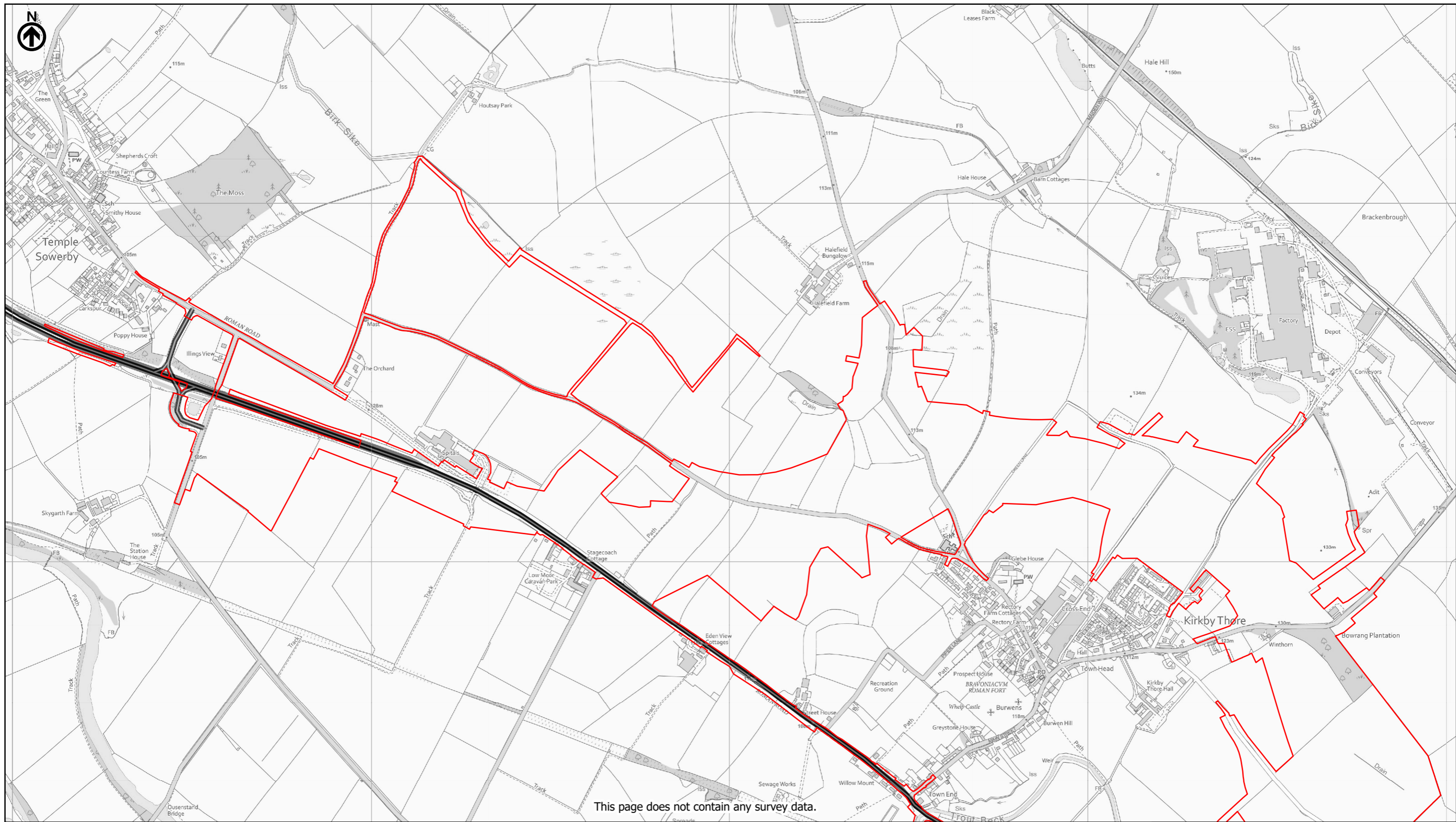
Scale @ A3: 1:10,000 | Project Ref No HE565627 | Stage: Stage 3  
 © Crown copyright and database rights (2022). All rights reserved. OS 100030649.  
 Contains public sector information licensed under the Open Government Licence v3.0.

**Project Name**  
 A66 Northern Trans-Pennine Project

**Map Title**  
 Figure 6.5  
 Reptile Habitat Suitability Survey  
 Scheme: 03, Penrith to Temple Sowerby  
 Sheet 3 of 15

Map Number	Project	Originator	Volume
HE565627	-	AMY	-
S00	-	MP - LB	-
Location	Type	Role	Number
S4	FIT FOR STAGE APPROVAL		P02





This page does not contain any survey data.

- Existing A66
  - Order Limits
  - Areas Identified for Pre-construction Reptile Survey
- Reptile Habitat Suitability
- Exceptional Value
  - Good Value
  - Poor Value
  - No Value



**national highways** 3 Piccadilly Place  
Manchester M1 3BN

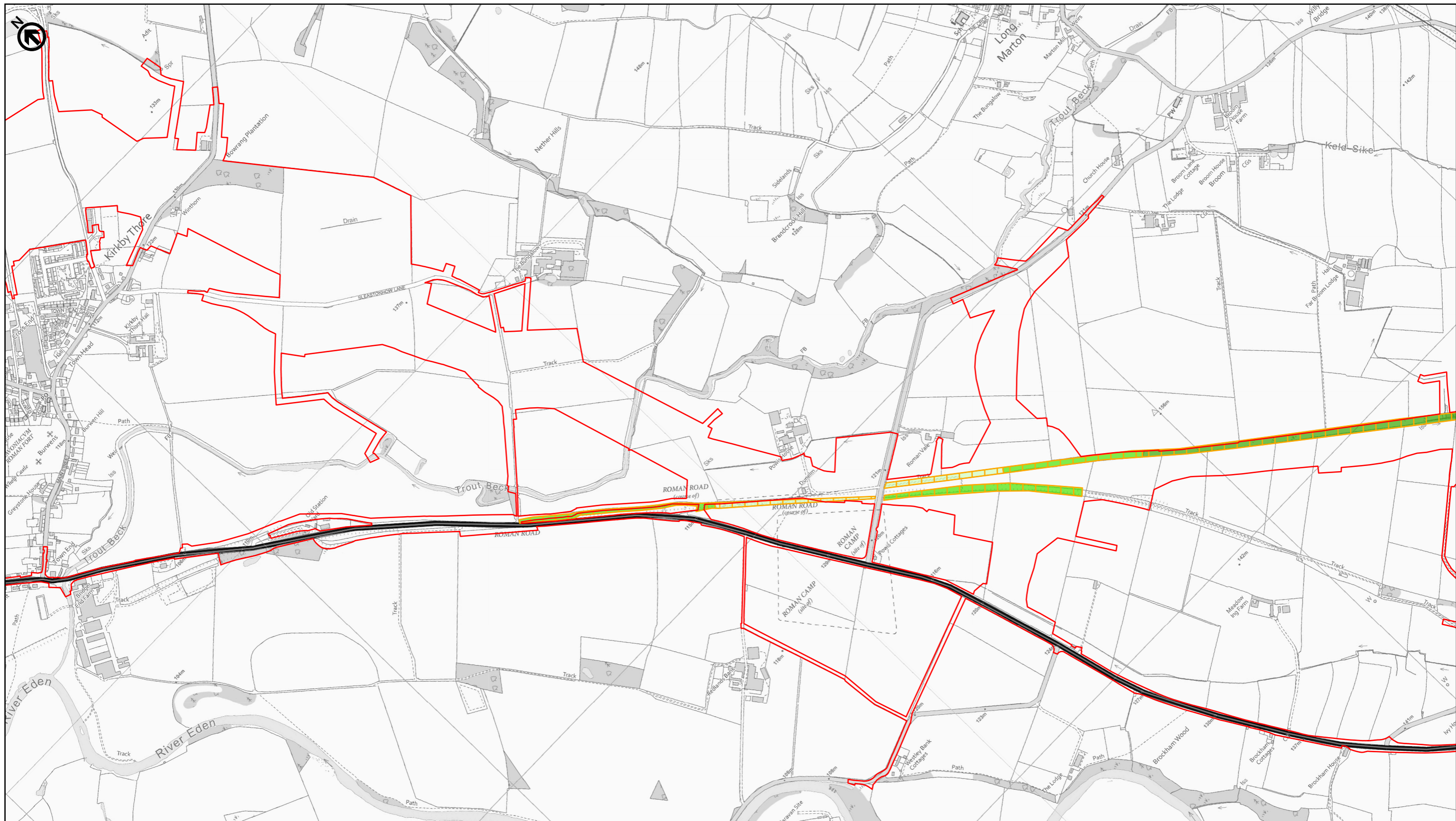
P02	First Issue				
	EREI	LHAN	AHAL	AMIT	KWHA
	29/03/22	04/04/22	13/04/22	14/04/22	14/04/22
Revision	Created	Checked	Reviewed	Approved	Authorised

Kilometres  
0 0.25 0.5

Scale @ A3: 1:10,000 | Project Ref No HE565627 | Stage: Stage 3  
© Crown copyright and database rights (2022). All rights reserved. OS 100030649.  
Contains public sector information licensed under the Open Government Licence v3.0.

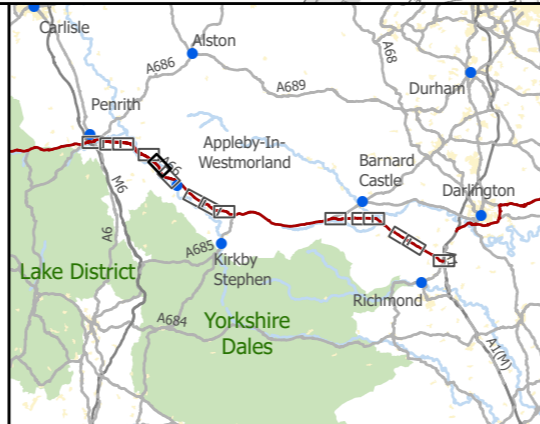
Project Name <b>A66 Northern Trans-Pennine Project</b>			
Map Title <b>Figure 6.5</b>			
Reptile Habitat Suitability Survey			
Scheme: 0405, Temple Sowerby to Appleby			
Sheet 4 of 15			
Map Number	Project	Originator	Volume
HE565627	-	AMY	-
S00	-	MP - LB	-
Location	Type	Role	Number
S4	FIT FOR STAGE APPROVAL		P02





— Existing A66  
 — Order Limits  
 — Areas Identified for Pre-construction Reptile Survey

**Reptile Habitat Suitability**  
 ■ Exceptional Value  
 ■ Good Value  
 ■ Poor Value  
 ■ No Value



3 Piccadilly Place  
 Manchester  
 M1 3BN

P02	First Issue				
	EREI	LHAN	AHAL	AMIT	KWHA
	29/03/22	04/04/22	13/04/22	14/04/22	14/04/22
Revision	Created	Checked	Reviewed	Approved	Authorised

Scale @ A3: 1:10,000 | Project Ref No HE565627 | Stage: Stage 3  
 © Crown copyright and database rights (2022). All rights reserved. OS 100030649.  
 Contains public sector information licensed under the Open Government Licence v3.0.

Project Name  
**A66 Northern Trans-Pennine Project**

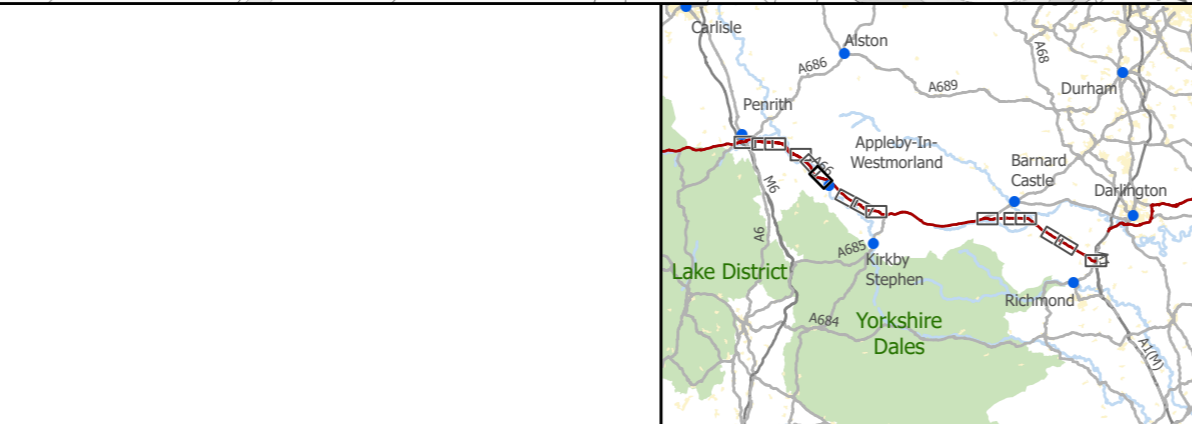
Map Title  
**Figure 6.5**  
**Reptile Habitat Suitability Survey**  
 Scheme: 0405, Temple Sowerby to Appleby  
 Sheet 5 of 15

Map Number	Project	Originator	Volume
HE565627	-	AMY	- EBD
S00	-	MP	- LB - 003225
Location	Type	Role	Number
S4	FIT FOR STAGE APPROVAL		P02





— Existing A66  
 — Order Limits  
 — Areas Identified for Pre-construction Reptile Survey  
**Reptile Habitat Suitability**  
 ■ Exceptional Value  
 ■ Good Value  
 ■ Poor Value  
 ■ No Value



**national highways**  
 3 Piccadilly Place  
 Manchester  
 M1 3BN

P02	First Issue	EREI	LHAN	AHAL	AMIT	KWHA
		29/03/22	04/04/22	13/04/22	14/04/22	14/04/22
Revision	Created	Checked	Reviewed	Approved	Authorised	

Scale @ A3: 1:10,000 | Project Ref No HE565627 | Stage: Stage 3  
 © Crown copyright and database rights (2022). All rights reserved. OS 100030649.  
 Contains public sector information licensed under the Open Government Licence v3.0.

**Project Name**  
 A66 Northern Trans-Pennine Project  
**Map Title**  
 Figure 6.5  
 Reptile Habitat Suitability Survey  
 Scheme: 0405, Temple Sowerby to Appley  
 Sheet 6 of 15

Map Number	Project	Originator	Volume
HE565627	-	AMY	- EBD
S00	-	MP	- LB - 003226
Location		Type	Role

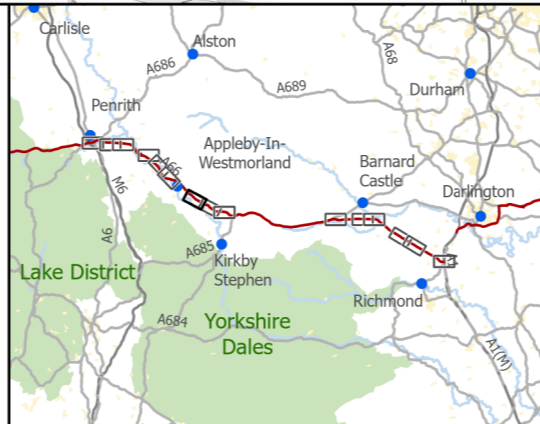
Suitability	Suitability Description	Revision
S4	FIT FOR STAGE APPROVAL	P02





— Existing A66  
 — Order Limits  
 — Areas Identified for Pre-construction Reptile Survey

**Reptile Habitat Suitability**  
 ■ Exceptional Value  
 ■ Good Value  
 ■ Poor Value  
 ■ No Value



**national highways**  
 3 Piccadilly Place  
 Manchester  
 M1 3BN

P03	Second Issue: Revised Order Limits				
	PKEL	CESL	AMAR	AWAR	KWHA
	19/04/23	19/04/23	19/04/23	16/05/23	16/05/23
Revision	Created	Checked	Reviewed	Approved	Authorised

Kilometres  
 0 0.25 0.5

Scale @ A3: 1:10,000 | Project Ref No HE565627 | Stage: Stage 3  
 © Crown copyright and database rights (2023). All rights reserved. OS 100030649.  
 Contains public sector information licensed under the Open Government Licence v3.0.

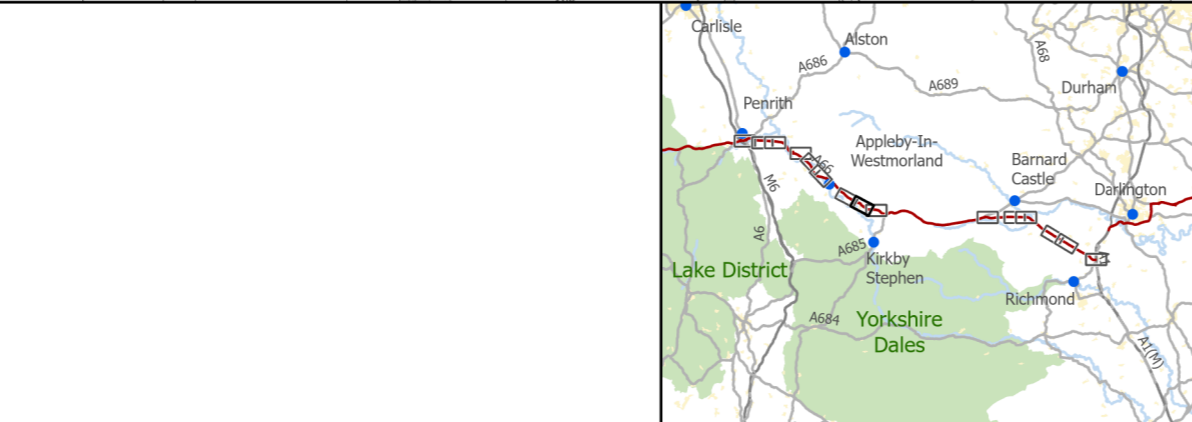
Project Name <b>A66 Northern Trans-Pennine Project</b>			
Map Title <b>Figure 6.5</b>			
Reptile Habitat Suitability Survey			
Scheme: 06, Appleby to Brough			
Sheet 7 of 15			
Map Number	Project	Originator	Volume
HE565627	S00	AMY	EBD
Location	Type	Role	Number
S4	FIT FOR STAGE APPROVAL		P03





Existing A66  
 Order Limits  
 Areas Identified for Pre-construction Reptile Survey

**Reptile Habitat Suitability**  
 Exceptional Value  
 Good Value  
 Poor Value  
 No Value



3 Piccadilly Place  
Manchester  
M1 3BN

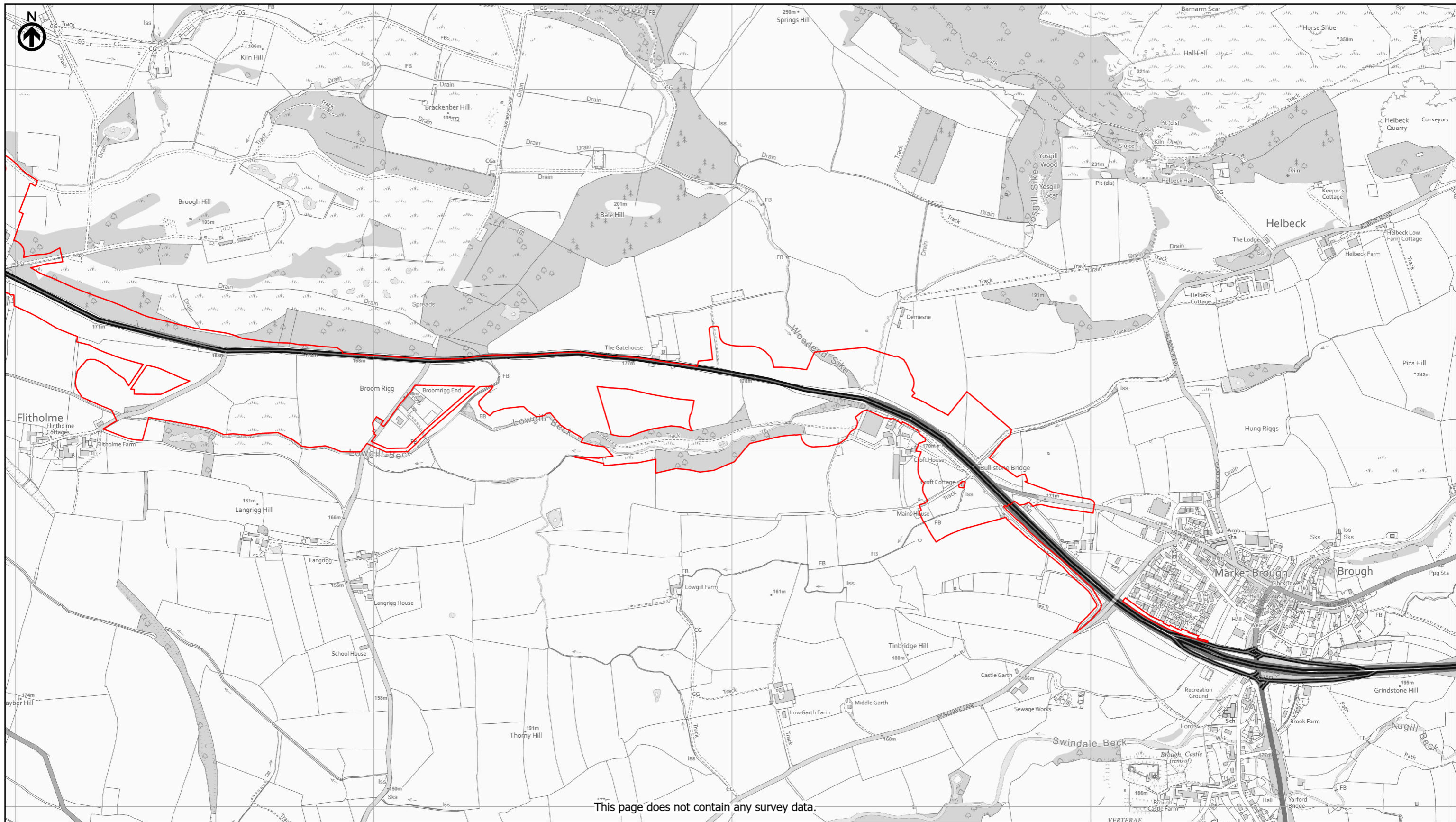
P03	Second Issue: Revised Order Limits				
	PKEL	CESL	AMAR	AWAR	KWHA
	19/04/23	19/04/23	19/04/23	16/05/23	16/05/23
Revision	Created	Checked	Reviewed	Approved	Authorised

Kilometres

Scale @ A3: 1:10,000 | Project Ref No HE565627 | Stage: Stage 3  
© Crown copyright and database rights (2023). All rights reserved. OS 100030649. Contains public sector information licensed under the Open Government Licence v3.0.

Project Name <b>A66 Northern Trans-Pennine Project</b>			
Map Title <b>Figure 6.5</b>			
Reptile Habitat Suitability Survey			
Scheme: 06, Appleby to Brough			
Sheet 8 of 15			
Map Number Project	Originator	Volume	
HE565627	AMY	EBD	
S00	- MP - LB -	003228	
Location	Type	Role	Revision
S4	FIT FOR STAGE APPROVAL		P03





This page does not contain any survey data.

- Existing A66
  - Order Limits
  - Areas Identified for Pre-construction Reptile Survey
- Reptile Habitat Suitability
- Exceptional Value
  - Good Value
  - Poor Value
  - No Value



**national highways**

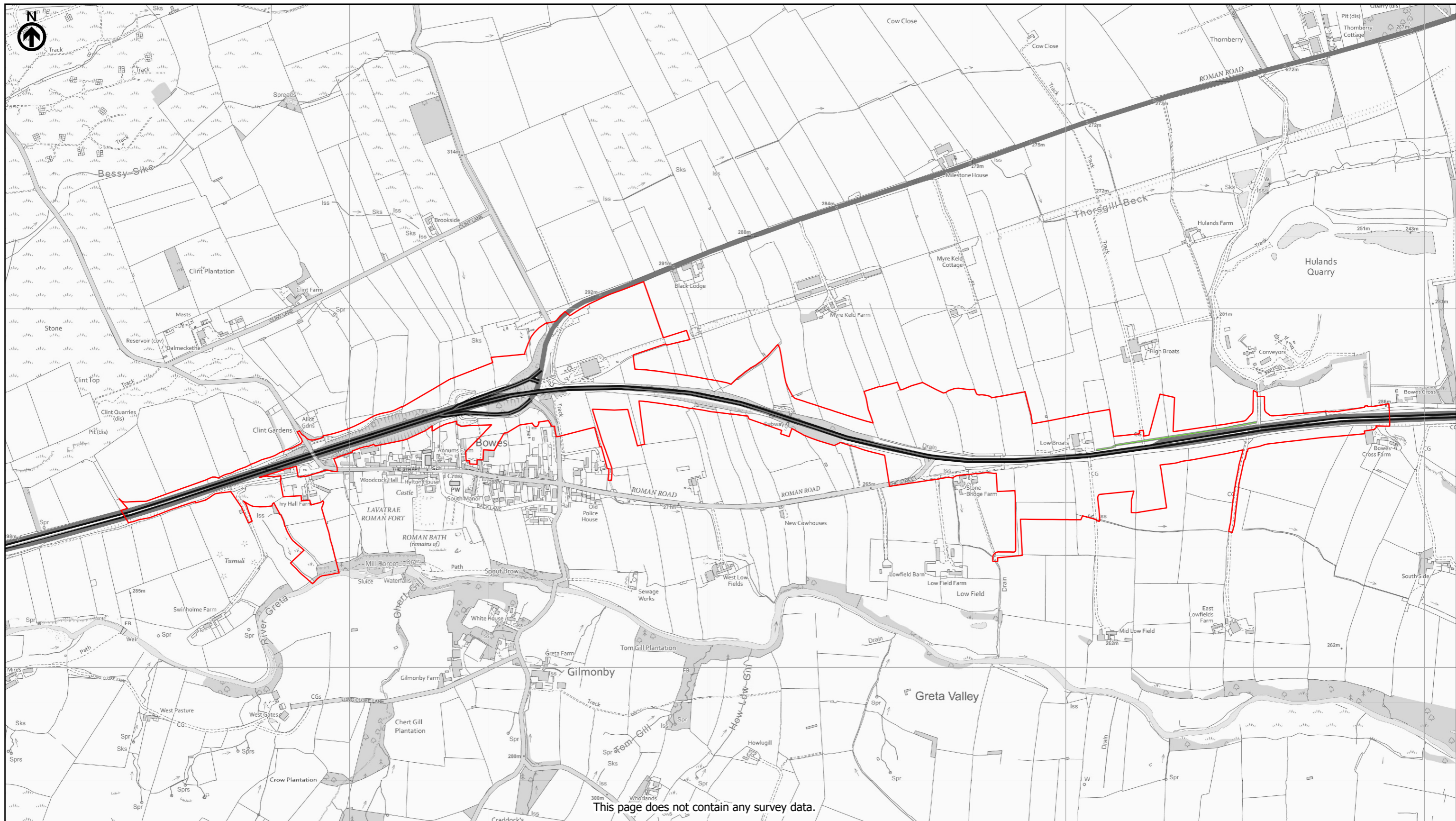
3 Piccadilly Place  
Manchester  
M1 3BN

P03	Second Issue: Revised Order Limits				
	PKEL	CESL	AMAR	AWAR	KWHA
	19/04/23	19/04/23	19/04/23	16/05/23	16/05/23
Revision	Created	Checked	Reviewed	Approved	Authorised

Scale @ A3: 1:10,000 | Project Ref No HE565627 | Stage: Stage 3  
© Crown copyright and database rights (2023). All rights reserved. OS 100030649.  
Contains public sector information licensed under the Open Government Licence v3.0.

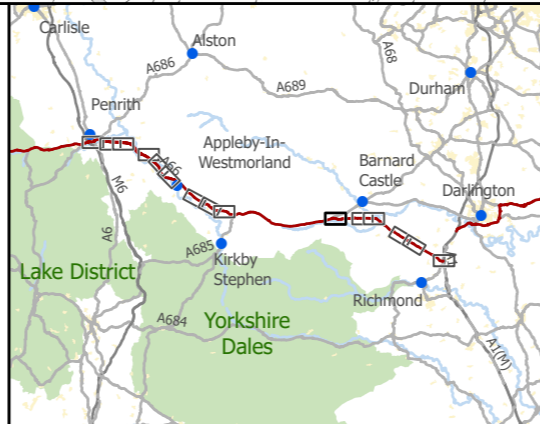
Project Name <b>A66 Northern Trans-Pennine Project</b>			
Map Title <b>Figure 6.5</b>			
Reptile Habitat Suitability Survey			
Scheme: 06, Appleby to Brough			
Sheet 9 of 15			
Map Number Project	Originator	Volume	
HE565627	AMY	EBD	
S00	- MP - LB -	003229	
Location	Type	Role	Number
Suitability S4	Suitability Description FIT FOR STAGE APPROVAL		Revision P03





This page does not contain any survey data.

- Existing A66
  - Order Limits
  - Areas Identified for Pre-construction Reptile Survey
- Reptile Habitat Suitability
- Exceptional Value
  - Good Value
  - Poor Value
  - No Value



**national highways**

3 Piccadilly Place  
Manchester  
M1 3BN

P02	First Issue				
	EREI	LHAN	AHAL	AMIT	KWHA
	29/03/22	04/04/22	13/04/22	14/04/22	14/04/22
Revision	Created	Checked	Reviewed	Approved	Authorised

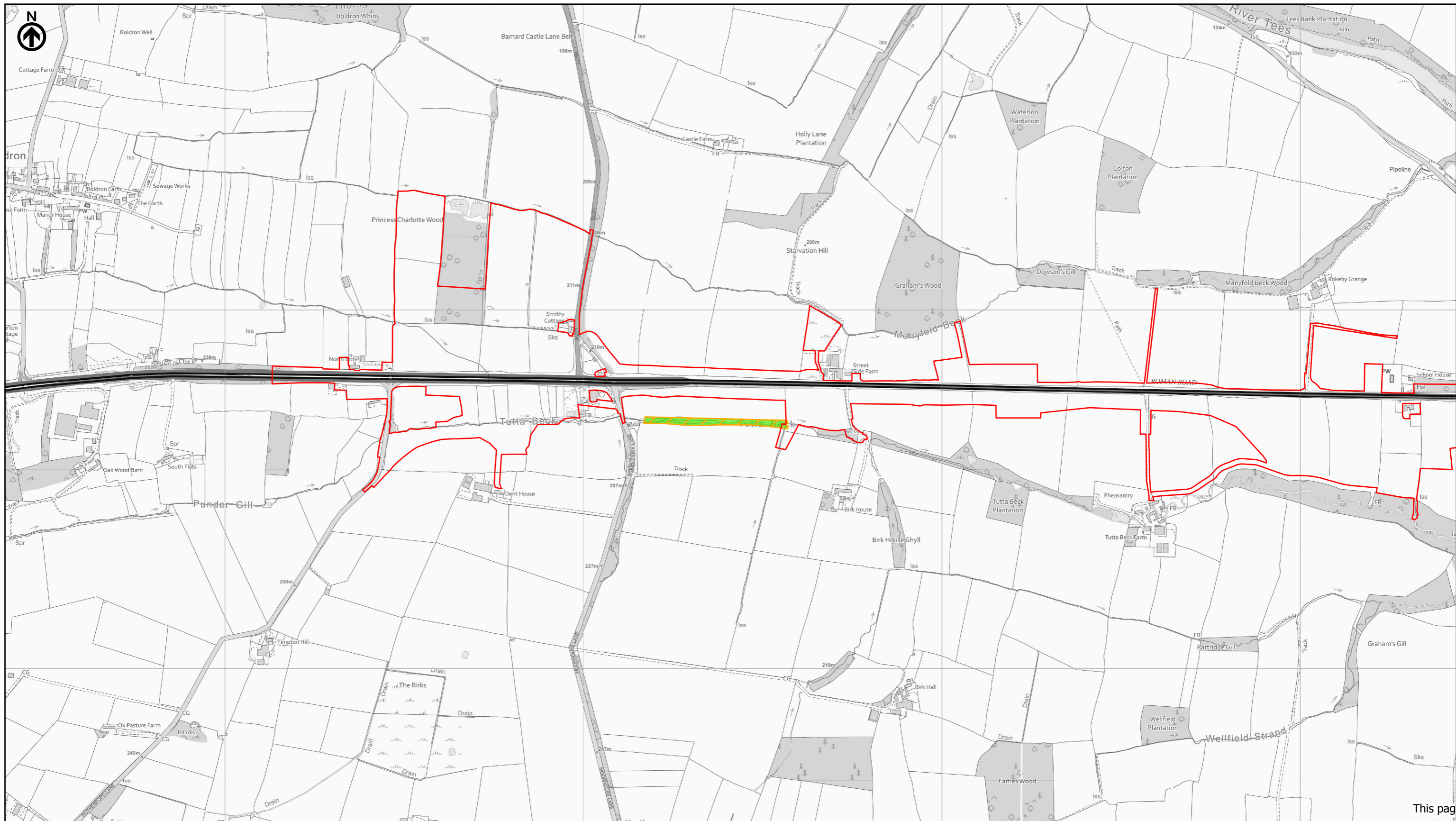
Kilometres

0      0.25      0.5


Scale @ A3: 1:10,000 | Project Ref No HE565627 | Stage: Stage 3  
© Crown copyright and database rights (2022). All rights reserved. OS 100030649.  
Contains public sector information licensed under the Open Government Licence v3.0.

Project Name <b>A66 Northern Trans-Pennine Project</b>			
Map Title <b>Figure 6.5</b>			
Reptile Habitat Suitability Survey			
Scheme: 07, Bowes Bypass			
Sheet 10 of 15			
Map Number	Project	Originator	Volume
HE565627	S00	AMY	EBD
Location	Type	Role	Number
S4	FIT FOR STAGE APPROVAL	MP - LB	003230
Suitability	Suitability Description	Revision	
S4	FIT FOR STAGE APPROVAL	P02	





— Existing A66  
 — Order Limits  
 — Areas Identified for Pre-construction Reptile Survey  
**Reptile Habitat Suitability**  
 ■ Exceptional Value  
 ■ Good Value  
 ■ Poor Value  
 ■ No Value



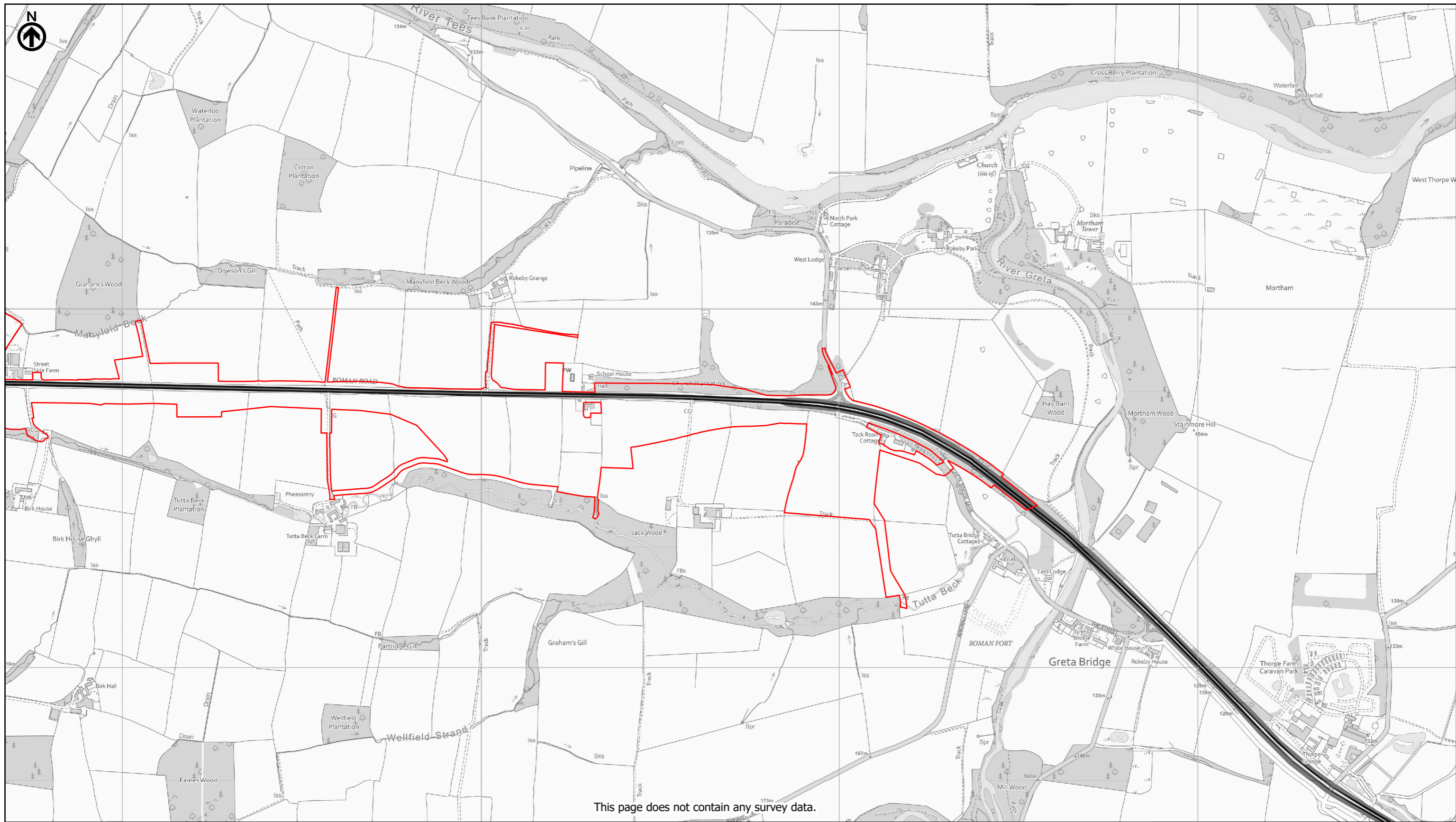
P02	First Issue				
	EREI	LHAN	AHAL	AMIT	KWHA
	29/03/22	04/04/22	13/04/22	14/04/22	14/04/22
Revision	Created	Checked	Reviewed	Approved	Authorised

3 Piccadilly Place  
 Manchester  
 M1 3BN

Scale @ A3: 1:10,000 | Project Ref No HE565627 | Stage: Stage 3  
 © Crown copyright and database rights (2022). All rights reserved. OS 100030649.  
 Contains public sector information licensed under the Open Government Licence v3.0.

Project Name <b>A66 Northern Trans-Pennine Project</b>			
Map Title <b>Figure 6.5</b>			
Reptile Habitat Suitability Survey			
Scheme: 08, Cross Lanes to Rokeby			
Sheet 11 of 15			
Map Number	Project	Originator	Volume
HE565627	-	AMY	-
S00	-	MP	LB
Location	Type	Role	Number
S4	FIT FOR STAGE APPROVAL		P02





This page does not contain any survey data.

- Existing A66
- Order Limits
- Areas Identified for Pre-construction Reptile Survey
- Reptile Habitat Suitability
- Exceptional Value
- Good Value
- Poor Value
- No Value



**national highways** 3 Piccadilly Place Manchester M1 3BN

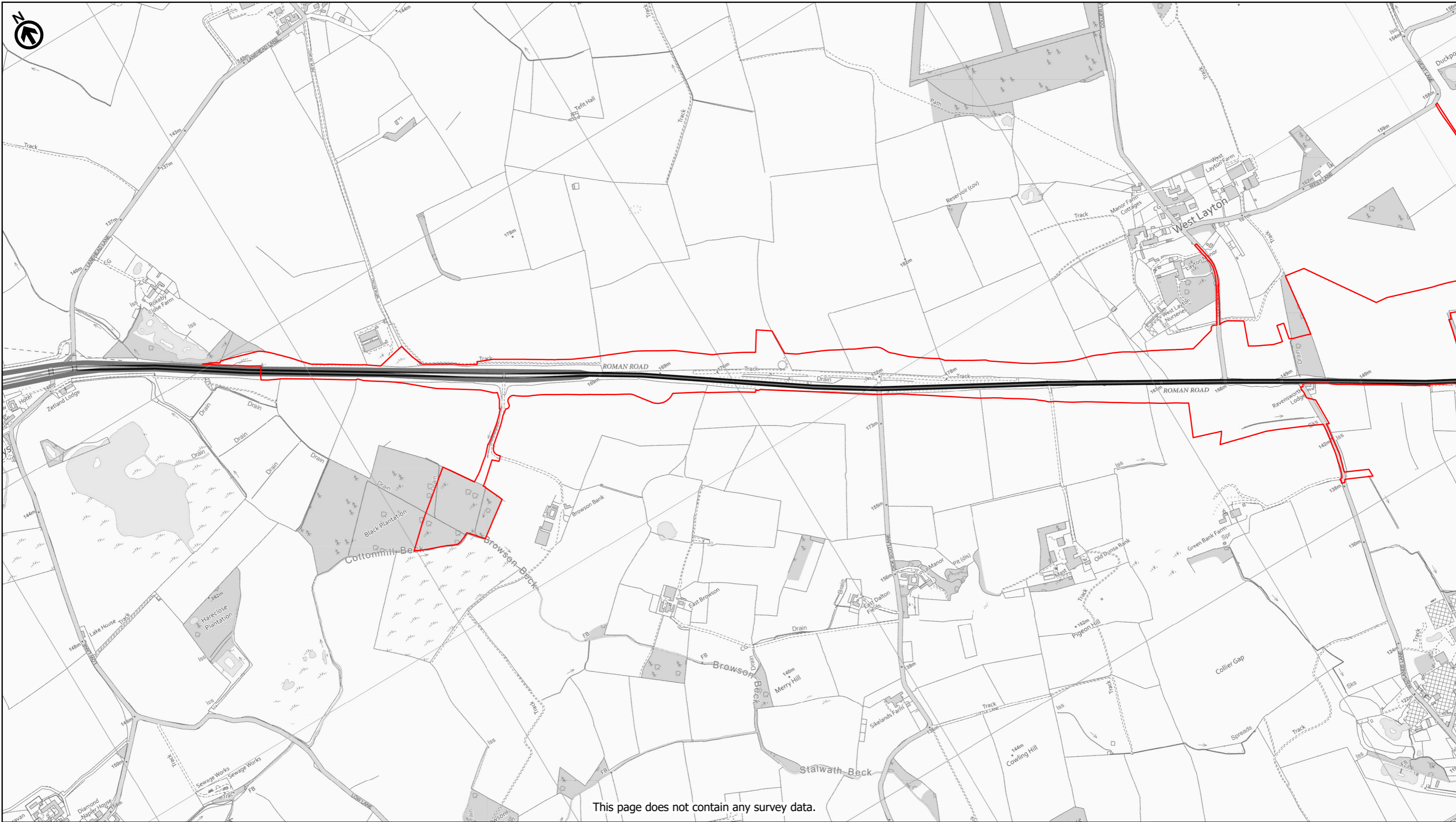
P02	First Issue				
	EREI	LHAN	AHAL	AMIT	KWHA
	29/03/22	04/04/22	13/04/22	14/04/22	14/04/22
Revision	Created	Checked	Reviewed	Approved	Authorised

Kilometres  
0 0.25 0.5

Scale @ A3: 1:10,000 | Project Ref No HE565627 | Stage: Stage 3  
© Crown copyright and database rights (2022). All rights reserved. OS 100030649.  
Contains public sector information licensed under the Open Government Licence v3.0.

Project Name <b>A66 Northern Trans-Pennine Project</b>			
Map Title <b>Figure 6.5</b>			
Reptile Habitat Suitability Survey			
Scheme: 08, Cross Lanes to Rokeby			
Sheet 12 of 15			
Map Number	Project	Originator	Volume
HE565627	-	AMY	-
S00	-	MP	LB
Location	Type	Role	Number
S4	FIT FOR STAGE APPROVAL		P02





This page does not contain any survey data.

Existing A66  
 Order Limits  
 Areas Identified for Pre-construction Reptile Survey

**Reptile Habitat Suitability**  
 Exceptional Value  
 Good Value  
 Poor Value  
 No Value



3 Piccadilly Place  
Manchester  
M1 3BN

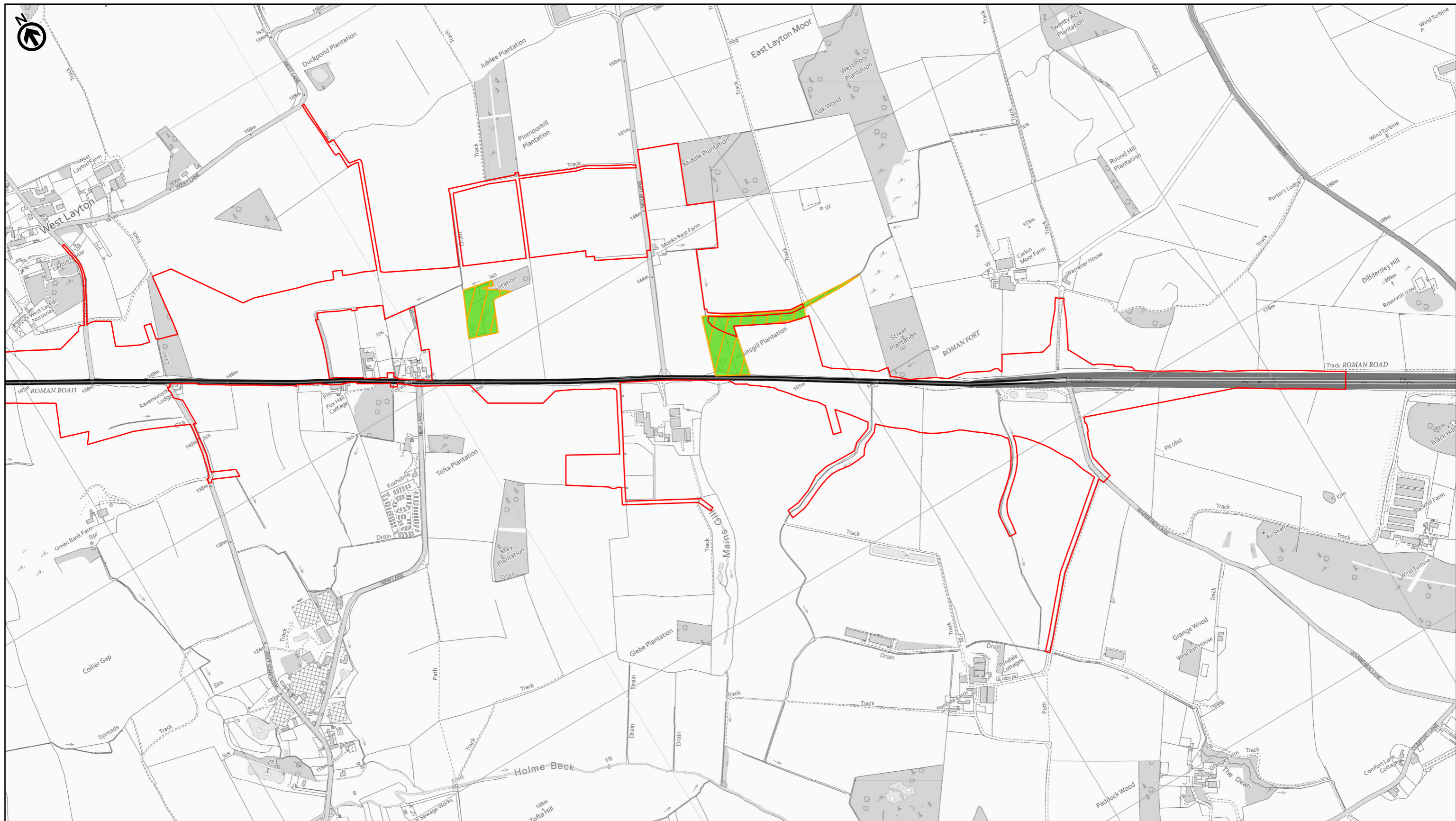
P02	First Issue				
	EREI	LHAN	AHAL	AMIT	KWHA
	29/03/22	04/04/22	13/04/22	14/04/22	14/04/22
Revision	Created	Checked	Reviewed	Approved	Authorised

Kilometres

Scale @ A3: 1:10,000 | Project Ref No HE565627 | Stage: Stage 3  
© Crown copyright and database rights (2022). All rights reserved. OS 100030649. Contains public sector information licensed under the Open Government Licence v3.0.

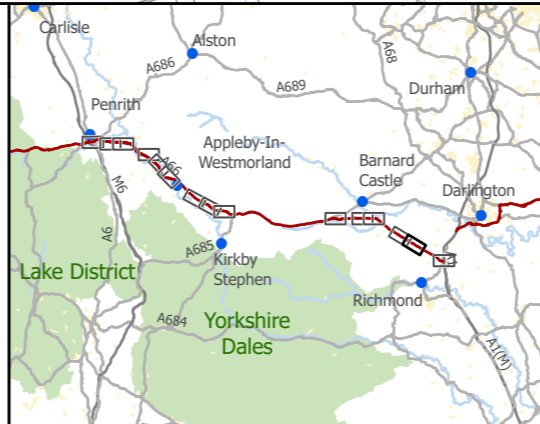
Project Name <b>A66 Northern Trans-Pennine Project</b>			
Map Title <b>Figure 6.5</b>			
Reptile Habitat Suitability Survey			
Scheme: 09, Stephen Bank to Carkin Moor			
Sheet 13 of 15			
Map Number Project	Originator	Volume	
HE565627	AMY	EBD	
S00		MP	LB
Location		Type	Role
S4		Number	
Suitability	Suitability Description		Revision
S4	FIT FOR STAGE APPROVAL		P02





Existing A66  
 Order Limits  
 Areas Identified for Pre-construction Reptile Survey

**Reptile Habitat Suitability**  
 Exceptional Value  
 Good Value  
 Poor Value  
 No Value



3 Piccadilly Place  
Manchester  
M1 3BN

P02	First Issue				
	EREI	LHAN	AHAL	AMIT	KWAH
	29/03/22	04/04/22	13/04/22	14/04/22	14/04/22
Revision	Created	Checked	Reviewed	Approved	Authorised

Kilometres  
 0      0.25      0.5

Scale @ A3: 1:10,000 | Project Ref No HE565627 | Stage: Stage 3  
© Crown copyright and database rights (2022). All rights reserved. OS 100030649. Contains public sector information licensed under the Open Government Licence v3.0.

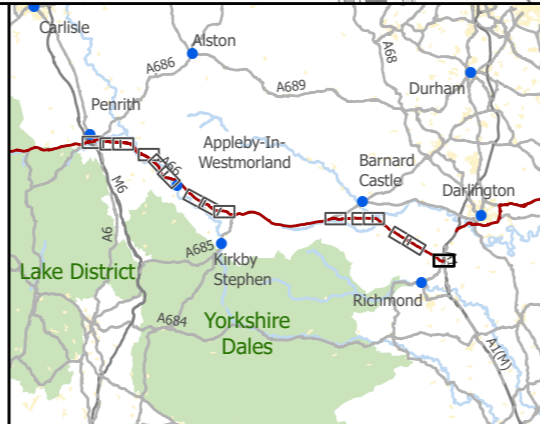
Project Name <b>A66 Northern Trans-Pennine Project</b>			
Map Title <b>Figure 6.5</b>			
Reptile Habitat Suitability Survey			
Scheme: 09, Stephen Bank to Carkin Moor			
Sheet 14 of 15			
Map Number Project	Originator	Volume	
HE565627	AMY	EBD	
S00		MP	LB
Location		Type	Role
S4		MP	LB
Suitability Description <b>FIT FOR STAGE APPROVAL</b>		Revision <b>P02</b>	






This page does not contain any survey data.

- Existing A66
  - Order Limits
  - Areas Identified for Pre-construction Reptile Survey
- Reptile Habitat Suitability
- Exceptional Value
  - Good Value
  - Poor Value
  - No Value






3 Piccadilly Place  
Manchester  
M1 3BN

P02	First Issue				
	EREI	LHAN	AHAL	AMIT	KWHA
	29/03/22	04/04/22	13/04/22	14/04/22	14/04/22
Revision	Created	Checked	Reviewed	Approved	Authorised

Kilometres



0      0.25      0.5

Scale @ A3: 1:10,000 | Project Ref No HE565627 | Stage: Stage 3  
© Crown copyright and database rights (2022). All rights reserved. OS 100030649.  
Contains public sector information licensed under the Open Government Licence v3.0.

Project Name <b>A66 Northern Trans-Pennine Project</b>			
Map Title <b>Figure 6.5</b>			
Reptile Habitat Suitability Survey			
Scheme: 11, A1(M) Junction 53 Scotch Corner			
Sheet 15 of 15			
Map Number HE565627	Project S00	Originator - AMY -	Volume - EBD -
Location		Type	Role
S4		MP	LB
Suitability Description <b>FIT FOR STAGE APPROVAL</b>			Number P02